













## Explanation

- 
**101 6:26:35** Location of lightning strike reported by Vaisala's National Lightning Detection Network (NLDN). Number to left of symbol represents the peak current in kilo-amps; number to right of symbol represents the time that the peak current was recorded.
  
- 
**35 6:26:35** Location of lightning strike reported by Weather Decision Technologies, Inc.'s U.S. Precision Lightning Network (USPLN). Number to left of symbol represents the peak current in kilo-amps; number to right of symbol represents the time that the peak current was recorded.
  
- 
 Sago Mine workings.
  
- 
 Keyspan gas lines and wells.
  
- 
 Great Oak gas lines and wells.
  
- 
 Dominion gas lines and wells.
  
- 
 Chesapeake gas lines and wells.
  
- 
 Trubie Run gas lines.
  
- 
 Mike Ross gas lines and wells.
  
- 
 Eastern American Office gas lines.
  
- 
 Eastern American Energy gas lines and wells.
  
- 
 Location of large poplar tree shattered by lightning.

## Appendix GG

Sago Mine MSHA ID 46-08791

Wolf Run Mining Company

Sago Mine in relation to recorded locations of lightning strikes, gas wells, and gas lines.

Location of gas lines and gas wells courtesy of WVOMHS&T.